# Appendix B:

# Photo Log

**Cross Section 1 – Downstream**

**Cross Section 1 – Upstream**

**Cross Section 2 West – Downstream**

**Cross Section 2 West – Upstream**

**Cross Section 2 East – Downstream**

**Cross Section 2 East – Upstream**

**Cross Section 3 – Downstream**

**Cross Section 3 – Upstream**



**Cross Section 4 – Downstream**

**Cross Section 4 – Upstream**

**Cross Section 5 – Downstream**

**Cross Section 5 – Upstream**

**Cross Section 6 – Downstream**

**Cross Section 6 – Upstream**

**Cross Section 7 – Downstream**

**Cross Section 7 – Upstream**

**Cross Section 8 – Downstream**

**Cross Section 8 – Upstream**

**Cross Section 9 – Downstream**

**Cross Section 9 – Upstream**

**Cross Section 10**

**Cross Section 11 – Downstream**

**Cross Section 11 – Upstream**

**Cross Section 12 – Looking East**

**Cross Section 12 – Looking West**

**Cross Section 13 – Downstream**

**Cross Section 13 – Upstream**

**Cross Section 14 – Downstream**

**Cross Section 14 – Upstream**

**Cross Section 15 – Downstream**

**Cross Section 15 – Upstream**

**Cross Section 16 – Downstream**



**Cross Section 16 – Upstream**



**Cross Section 17 – Downstream**

**Cross Section 17 – Upstream**

**Cross Section 18 – Downstream**

**Cross Section 18 – Upstream**

**Cross Section 19 – Looking North**

**Cross Section 19 – Looking South**

**Cross Section 20 – Looking North**

**Cross Section 20 – Looking South**

**Cross Section 21 – East Bridge (Dudley Branch) Upstream**

**Cross Section 21 – East Bridge (Dudley Branch) Upstream Face**

**Cross Section 21 – East Bridge (Dudley Branch) Downstream**

**Cross Section 21 – East Bridge (Dudley Branch) Downstream Branch**

**Cross Section 21 – East Bridge (Dudley Branch) Overtopping**

**Cross Section 21 – West Bridge (Elm Fork) Upstream**

**Cross Section 21 –West Bridge (Elm Fork) Upstream Face**

**Cross Section 21 – West Bridge (Elm Fork) Downstream**

**Cross Section 21 – West Bridge (Elm Fork) Downstream Face**
**No Photo**

**Cross Section 21 – West Bridge (Elm Fork) Overtopping**

**Cross Section 22 – Downstream**

**Cross Section 22 – Upstream**

**SH 121 Bridge – Upstream**

**No Photo**

**SH 121 Bridge – Upstream Face**

**No Photo**

**SH 121 Bridge – Downstream**

**No Photo**

**SH 121 Downstream Face**



**Eisenhower Bridge – Downstream Face**

**Eisenhower Bridge – Downstream**

**Eisenhower Bridge-Upstream Face**

**Eisenhower Bridge-Upstream**

**Eisenhower Bridge Deck**

**Frankford Road Section A – Downstream Face**

**No photo**

**Frankford Road Section A – Looking Downstream**

**Frankford Road Section A – Upstream Face**

**Frankford Road Section A – Upstream**

**Frankford Road Section A – Overtopping**

**No Photo**

**Frankford Road Section B – Downstream Face**

**Frankford Road Section B – Downstream**

**Frankford Road Section B – Upstream Face**

**Frankford Road Section B – Upstream**

**Frankford Road Section B – Deck**

**Frankford Road Section C – Downstream Face**

**Frankford Road Section C – Downstream**

**Frankford Road Section C – Upstream Face**

**Frankford Road Section C – Upstream**

**Frankford Road Section C – Deck**

**Frankford Road Section D – Downstream Face**

**Frankford Road Section D – Downstream**

**Frankford Road Section D – Upstream Face**

**Frankford Road Section D – Upstream**

**Frankford Road Section D – Deck**

**Indian Creek GC Section A – Downstream Face**

**Indian Creek GC Section A – Downstream**

**Indian Creek GC Section A – Upstream Face**

**Indian Creek GC Section A – Upstream**

**Indian Creek GC Section A – Deck**

**Indian Creek GC Section B – Downstream Face**

**Indian Creek GC Section B – Downstream**

**Indian Creek GC Section B – Upstream Face**

**Indian Creek GC Section B – Upstream**

**Indian Creek GC Section B – Deck**



**Indian Creek GC Section C – Downstream Face**

**Indian Creek GC Section C – Downstream**

**Indian Creek GC Section C – Upstream Face**

**Indian Creek GC Section C – Upstream**

**Indian Creek GC Section C – Deck**

**Indian Creek GC Section D – Downstream Face**

**Indian Creek GC Section D – Downstream**

**Indian Creek GC Section D – Upstream Face**

**Indian Creek GC Section D – Upstream**

**Indian Creek GC Section D – Deck**

**Indian Creek GC Section E – Downstream Face**

**Indian Creek GC Section E – Downstream**



**Indian Creek GC Section E – Upstream Face**

**Indian Creek GC Section E – Upstream**



**Indian Creek GC Section E – Deck**

**Indian Creek GC Section F – Downstream Face**

**Indian Creek GC Section F – Downstream**

**Indian Creek GC Section F – Upstream Face**

**Indian Creek GC Section F – Upstream**

**Indian Creek GC Section F – Deck**

**IH 35E A – Downstream**

**IH 35E A – Downstream Face**

**IH 35E A – Upstream**

**IH 35E A – Upstream Face**

**IH 35E A – Deck**

**IH 35E B – Downstream**

**IH 35E B – Downstream Face**

**IH 35E B – Upstream**

**IH 35E B – Upstream Face**

**IH 35E B - Deck**

EXIT 447A
TOLL ROAD
121
Ft Worth
McKinney
NORTH
35E
Denton
EXIT ONLY

**IH 35E C – Downstream**

**IH 35E C – Downstream Face**

**IH 35E C – Upstream**

**IH 35E C – Upstream Face**

**IH 35E C - Deck**